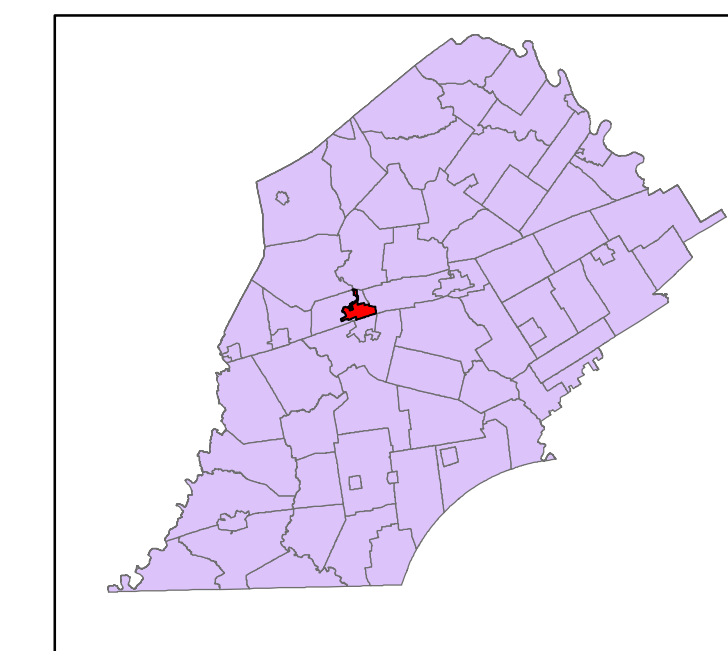



# City of Coatesville Zoning Map




Chester County  
Pennsylvania

## Legend

- Active Rails
- Parcels
- Municipal Boundary
- District**
- C-1 Neighborhood Commercial
- C-2 Central Business
- C-3
- C-4 Special Commercial Use
- PS - Public Service
- I-1 Light Industrial
- I-2 Heavy Industrial
- POS - Public Open Space
- RC - Residential Conservation
- RN-1 - Residential Neighborhood
- RN-2 - Residential Neighborhood
- RN-3 - Residential Neighborhood
- RN-4 - Residential Neighborhood
- RN-5 - Residential Neighborhood
- FRD - Flats Redevelopment
- SMD - Steel Museum
- SPD - Specially Planned
- TND - Traditional Neighborhood Development
- HND - Hillside Neighborhood



**Notes:**  
 -Parcel boundaries, municipal boundaries,  
 and roads data provided by Chester County GIS.  
 -Satellite imagery data provided by ESRI ArcMAP.



Document Path: E:\Coatesville\Coatesville Zoning Map 120524.mxd

1 inch = 550 feet  
  
 0 550 1,100 2,200 Feet

